

## CLOUDS

### CLOUDS

“An aggregation of minute drops of water suspended in the air at higher altitudes” is called as cloud. A cloud is a visible aggregate of tiny water droplets and/or ice crystals suspended in the atmosphere and can exist in a variety of shapes and sizes. Some clouds are accompanied by precipitation; rain, snow, hail, sleet, even freezing rain. Clouds can occur at any level of the atmosphere wherever there is sufficient moisture to allow condensation to take place. The layer of the atmosphere where almost all cloud exists is the troposphere, although the tops of some severe thunderstorms occasionally pierce the tropopause.

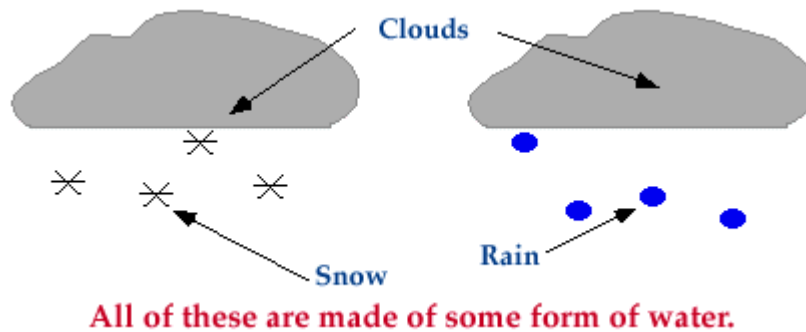
A cloud can be defined as hydrometeor consisting of minute particles of liquid water or ice, or of both, suspended in the free air and usually not touching the ground. It may also include larger particles of liquid water or ice as well as non-aqueous or solid particles such as those present in fumes, smoke or dust.

### DEVELOPMENT OF CLOUDS

Water is known to exist in three different states; as a solid, liquid or gas.



Clouds, snow, and rain are all made of up of some form of water. A cloud is comprised of tiny water droplets and/or ice crystals, a snowflake is an aggregate of many ice crystals, and rain is just liquid water.



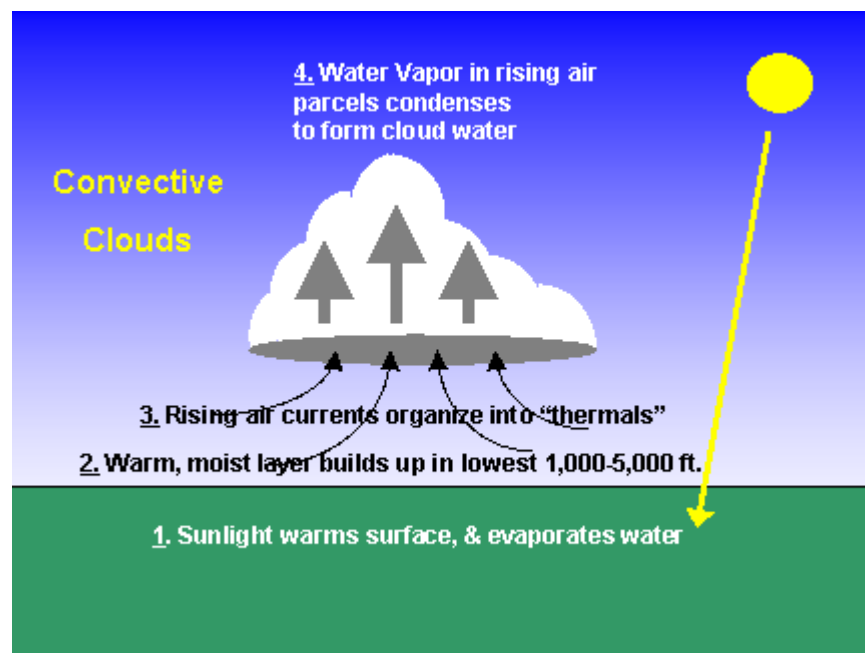
Water existing as a gas is called water vapor. When referring to the amount of moisture in the air, we are actually referring to the amount of water vapor. If the air is described as "moist", that means the air contains large amounts of water vapor. Moisture is a necessary ingredient for the production of clouds and precipitation

All clouds are a form of water. Clouds are condensed atmospheric moisture in the form of minute water droplets or ice crystals. The creation of a cloud begins at ground level. The sun heats the earth's surface, the warm ground heats the air, which rises. The air contains variable amounts of water, as vapor, that has evaporated from bodies of water and plants. Air at ground level is denser than air higher up, and as the warm air rises, it expands and becomes less dense.

#### **Air rises for three main reasons**

- Sunshine – heat from the sun or warm ground warms the air and makes it lighter. It therefore rises into the sky.
- The terrain – air may rise as it is forced upwards due to changes in the terrain (landscape). This often occurs when wind blows air either over mountains, or over cliffs onto land from the sea.
- A front – air can also rise at a weather front. At cold fronts, cold air is pushed under warm air, forcing it upwards and at a warm front, warm moist air is forced up and over the cold air.

Expansion cools the air and as the air cools, the water vapor that is present in the air, condenses into tiny microscopic droplets. Cloud formation depends on how much water is in the atmosphere, the temperature, the air current, and topography. If there is no water, no clouds can form. If condensation occurs below the freezing point, the cloud is made of ice crystals. Warm and cold air fronts, as well as topography can control how air rises. Clouds that form during vigorous uplift of air have a tall, stacked appearance and clouds formed by gentle uplift of air currents have a flat or stratified appearance. One can make short-term forecasts by observing clouds, as any change in the way a cloud looks indicates a change in the weather.



After cloud droplets (or ice crystals) form, then what happens to them? One of two things. Either they collide with each other and grow by joining together to such a large size that they fall to the ground as rain or snow, or they evaporate and change back into water vapor. It is estimated that, on average, about one-half of all cloud material eventually falls to the Earth as precipitation, while the other half re-evaporates back into water vapor.

## **DROP SIZE AND CLOUD APPEARANCE**

The smaller the drops in a cloud the brighter the tops appear (and the darker the bases). Smaller droplets scatter more sunlight, while large drops allow more sunlight to pass through. This explains why the heavily raining part of a shower cloud or thunderstorm is usually brighter than just the cloudy part. The cloud droplets have combined into large raindrops, which allow more sunlight to pass through them.

## **CLOUD CLASSIFICATION**

**A) A scheme of distinguishing and grouping clouds according to their appearance, and, where possible, to their process of formation.**

The one in general use, based on a classification system introduced by Luke Howard in 1803, is that adopted by the World Meteorological Organization and published in the International Cloud Atlas (1956). This classification is based on the determination:

- 1) genera - the main characteristic forms of clouds
  - 2) species - the peculiarities in shape and differences in internal structure of clouds
  - 3) varieties - special characteristics of arrangement and transparency of clouds
  - 4) supplementary features and accessory clouds - appended and associated minor cloud forms and
  - 5) mother-clouds - the origin of clouds if formed from other clouds.
- The ten cloud genera are cirrus, cirrocumulus, cirrostratus, altocumulus, altostratus, nimbostratus, stratocumulus, stratus, cumulus, and cumulonimbus.
  - The fourteen cloud species are fibratus, uncinus, spissatus, castellanus, floccus, stratiform, nebulosus, lenticularis, fractus, humilis, mediocris, congestus, calvus, and capillatus.
  - The nine cloud varieties are intortus, vertebratus, undulatus, radiatus, lacunosus, duplicatus, translucidus, perlucidus, and opacus.
  - The nine supplementary features and accessory clouds are incus, mamma, virga, praecipitatio, arcus, tuba, pileus, velum, and pannus. (Note: Although these are Latin

words, it is proper convention to use only the singular endings, e.g., more than one cirrus cloud is cirrus, not cirri.)

**B). A scheme of classifying clouds according to their usual altitudes.**

Three classes are distinguished: high, middle, and low. High clouds include cirrus, cirrocumulus, cirrostratus, occasionally altostratus, and the tops of cumulonimbus. The middle clouds are altocumulus, altostratus, nimbostratus and portions of cumulus and cumulonimbus. The low clouds are stratocumulus, stratus and most cumulus and cumulonimbus bases, and sometimes nimbostratus.

**C) A scheme of classifying clouds according to their particulate composition, namely, water clouds, ice-crystal clouds, and mixed clouds.**

The first are composed entirely of water droplets (ordinary and/or supercooled), the second entirely of ice crystals, and the third a combination of the first two. Of the cloud genera, only cirrostratus and cirrus are always ice-crystal clouds; cirrocumulus can also be mixed; and only cumulonimbus is always mixed. Altostratus is nearly always mixed, but can occasionally be water. All the rest of the genera are usually water clouds, occasionally mixed; altocumulus, cumulus, nimbostratus, and stratocumulus.

**WMO cloud classification**

The World Meteorological Organisation (WMO) classified the clouds according to their height and appearance into 10 categories. From the height, clouds are grouped into 4 categories (viz., family A, B, C and D) as stated below and there are sub-categories in each of these main categories.

The 4 clouds families, which are in different heights of the troposphere are

High level clouds (altitudes of 5-13 km)

Medium level clouds (2-7 km)

Low level clouds (0-2 km) and

Clouds with large vertical extending (0-13 km)

## Family A

The clouds in this category are high. The mean lower level is 7 kilometers and the mean upper level is 12 kilometers in tropics and sub-tropics. In this family there are three sub-categories.

### 1. Cirrus (Ci)

- ❖ In these clouds ice crystals are present.
- ❖ Looks like wispy and feathery. Delicate, desist, white fibrous, and silky appearance.
- ❖ Sun rays pass through these clouds and sunshine without shadow.
- ❖ Does not produce precipitation.



### 2. Cirrocumulus (Cc)

- ❖ Like cirrus clouds ice crystals are present in these clouds also.
- ❖ Looks like rippled sand or waves of the sea shore.
- ❖ White globular masses, transparent with no shading effect.
- ❖ Meckereel sky.



### 3. Cirrostratus (Cs)

- ❖ Like the above two clouds ice crystals are present in these clouds also.
- ❖ Looks like whitish veil and covers the entire sky with milky white appearance.
- ❖ Produces “Halo”.



### CIRRUS AND CIRROSTRATUS

Cirrus clouds are higher level clouds that develop in filaments or patches. They are virtually brilliant white attributed to their ice crystal composition. However, they lack in contrast between the top and base. They occur in flat sheets with a low height to base ratio and are usually isolated with large breaks of sky. Cirrus also vary dramatically in 'shape' or patterns they portray but these represent the fluctuating wind flow at that level both in the horizontal and vertical direction.

Cirrostratus represent clouds that are more widespread than cirrus but containing some similar features. Like cirrus, they are brilliant white and lack in contrast. Sunlight can pass through cirrostratus but this again depends on the varying thickness of the clouds.

Both cirrus and cirrostratus clouds vary in thickness. The sun can easily be observed through both types of clouds although the intensity of light that is observed depends on the thickness of their layers. In their thickest form, cirrus and cirrostratus will allow a similar intensity of light to pass through to that of thin altostratus. They do not only develop in one complete

layer. It may be difficult to observe because of the lack of contrast but these clouds can consist of several thin layers.

Cirrus and cirrostratus tend to move in the direction of the wind at that level which differ to that at the surface. The most common direction of motion of these clouds are from a westerly direction. This varies with factors such as the latitude, weather conditions and time of the year. Their apparent velocities are relatively slow as compared to lower clouds.

Both cirrus and cirrostratus can occur in conjunction with any of the other cloud types. Obviously, all the lower and middle level clouds will obscure the view of the higher level clouds, appear to move faster and appear less defined. They can only be observed above other clouds when breaks in the clouds occur. Any type of higher level clouds can develop simultaneously.

Cirrus clouds tend to develop on days with fine weather and lighter winds at the surface. cirrostratus can develop on days with light winds but normally increasing in strength. Although both cirrus and cirrostratus tend to develop in fine weather conditions, they also acts as a sign of approaching changes in the weather conditions. Such changes could include any of the various types of cold front situations, thunderstorms or developing and advancing troughs of low pressure, normally with preceding cloud masses.

Except in the latter case, cirrus and cirrostratus will typically precede any other types of clouds as part of a cloud band. In fact cirrus normally precedes cirrostratus. Nevertheless, the higher level clouds will persist until the actual change in the weather occurs. The higher clouds can develop from a few hours up to a few days before an actual change in the weather conditions occurs. They may develop during one afternoon and dissipate but redevelop the next day and so on until the actual change occurs. If the amount of moisture in the lower layers of the atmosphere increases, other lower clouds may also develop changing the appearance of the cirrus or the cirrostratus clouds as well as partially or totally hiding them from view. The same situation occurs in the case where cirrus develop ahead of thunderstorms. Cirrus normally



precede cirrostratus which are then followed by the anvil of the approaching thunderstorm. In fact, cirrus and cirrostratus in this case are the remnants downwind of the weakening anvil.

Both cirrus and cirrostratus can develop and persist after a change has passed through a certain location. In this situation, cloud will decrease within a few hours up to a few days following the change. If it persists for longer periods, a jet stream cloud mass may be involved.

Another situation where cirrus and cirrostratus can be observed is when lower cloud breaks or clears during days with showers or rain. This case is far less common but can indicate a few situations. The higher clouds may be the remnants of the cloud mass that produced the actual wet weather. They can also be developing ahead of other cloud masses associated with another system, leading to the situation already discussed above. It all depends on the weather situation at that time but the observation of the movement of the higher level clouds can be critical in determining what weather may follow.

Cirrus generally does not produce precipitation except when it results from dissipating thunderstorms. Precipitation from such cirrus usually consists of larger droplets and the cloud normally dissipates and vanishes completely. cirrostratus does not produce precipitation.

Cirrus and cirrostratus can develop and persist at any time of the day despite the perception that it tends to occur during the day. This perception arises because it is much easier to observe cirrus during the day as compared to night time. The background darkness and the fact that the stars can easily be observed through cirrus and cirrostratus as thin layers allows them to camouflage from the view of the observer.

### **Cirrocumulus**

Cirrocumulus is a higher level cloud that is brilliant white but with a spotty appearance created by the many small turrets. The turrets indicate vertical turbulence within the cloud. Despite this spotty appearance, cirrocumulus contains many features associated with cirrostratus discussed above. It moves in directions similar to that of the other higher clouds.

This cloud can develop in conjunction with any other clouds as well as with cirrostratus clouds. In Sydney, cirrocumulus is not as common as the other high clouds and mainly develops during the winter times with west to south westerly air streams. The development of cirrocumulus sometimes occurs in conditions similar to those associated with the development of lenticular altocumulus. cirrocumulus clouds do not produce precipitation and are normally associated with fine weather.

## **Family B**

The clouds in this category are middle clouds. Middle level clouds are those clouds that develop in the middle layers of the atmosphere. These clouds are brighter and less fragmented in appearance due to their distance from the ground and the higher composition of ice crystals. Middle level clouds vary in thickness from relatively flat sheets of cloud to a more cumuliform appearance. In fact, the sun (and moon) can be observed through some thin middle level clouds. The mean lower level is 2.5 kilometers and the mean upper level is 7 kilometers in the tropics and sub-tropics.

Middle level clouds tend to have apparent speeds slower than the lower level clouds. They move in the direction of the wind at that level which does not necessarily be the same as that at the surface.

In this family there are 2 sub-categories as details below:

### **1. Altocumulus (Ac)**

- ❖ In these clouds ice water is present.
- ❖ Greyish or bluish globular masses.
- ❖ Looks like sheep back and also known as flock clouds or wool packed clouds.



## 2. Alto-stratus (As)

- ❖ In these clouds water and ice are present separately.
- ❖ Looks like fibrous veil or sheet and grey or bluish in colour.
- ❖ Produces coronas and cast shadow.
- ❖ Rain occurs in middle and high latitudes.



## Altocumulus

Altocumulus refers to the middle level cloud that exhibit to some extent the features normally associated with cumulus. This includes cumuliform tops and bases that are usually relatively darker than the tops. This cloud type can be widespread or patchy depending on the conditions. It can vary in appearance from broken to smooth, and vary in thickness.

Altocumulus can vary in its apparent movement (speed) depending on the wind and direction at that level. However, since altocumulus (like most other cloud types) represents an ever changing system, an observer must be careful in determining cloud motion. On some days, altocumulus continuously develop as it moves in the direction of the wind. Upstream, more altocumulus may develop giving the impression that the cloud is progressing slower than its

actual speed. This process can occasionally create an illusion in terms of direction. Considering an example of altocumulus observed moving to the south east, because of development on the north and north-eastern side of the cloud band, the apparent direction may be more to the east. Altocumulus can develop in more than one layer and also in conjunction with other cloud types. The lower layer will obscure part or all of the higher altocumulus cloud layer. This situation also applies to higher level clouds. Higher level clouds will be obscured by the altocumulus. Lower level clouds, however, will obscure part or all of the altocumulus cloud layer.

## **ALTOSTRATUS**

Altostratus refers to middle level cloud that appears as a flat, smooth dark grey sheet. These clouds are most often observed as large sheets rather than isolated areas. However, in the process of development, altostratus may develop in smaller filaments and rapidly develop to larger sheets. These types of clouds in certain conditions normally indicate an approaching cloud mass associated with a cold front, a trough system or a jet stream.

Altostratus can develop into a thick or thin layer. As a thin layer, the sun can be observed through the cloud. In its thinner form, the developing altostratus can sometimes be confused with approaching cirrostratus. In its thicker form, the sun can only occasionally be observed through the thinner sections if not at all. Obviously, the thicker the altostratus, the darker it becomes. When observed closely, it becomes apparent that altostratus is not just one complete layer but a composition of several thin layers.

Altostratus can produce precipitation. It will normally develop and then thicken. The precipitation is observed as relatively thick dark sections since precipitation cascades are very difficult to observe with the same colour in the background. In this situation, rain will develop as a light shower and gradually increase to showers, light rain or moderate rain.

## **Family C**

The clouds in this category are lower clouds. The height of these clouds extends from ground to upper level of 2.5 kilometers in tropics and sub-tropics. Lower level clouds consist of

those clouds in the lower layers of the atmosphere. Because of the relatively low temperatures at this level of the atmosphere, lower level clouds usually reflect lower amounts of light and therefore usually exhibit low contrast. The clouds at this level also appear not as well defined. When observed closely, it is easy to observe the turbulent motions and hence the ever-changing structure.

Being closer to the ground, lower level clouds appear to move or progress faster than other clouds. The clouds generally move in the direction of the wind very similar to the direction of the wind on the ground.

The most efficient method used to recognise lower clouds is when observed in conjunction with other clouds. The lower clouds will obscure part or all the view of the upper level clouds if they pass in between the observer's line of sight. In other words, all the observer can see is the lower clouds as well as parts of the higher level clouds through breaks of the lower clouds. In this family, like high clouds, there are 3 sub-categorises.

### **1. Strato cumulus (Sc)**

- ❖ These clouds are composed of water.
- ❖ Looks soft and grey, large globular masses and darker than altocumulus.
- ❖ Long parallel rolls pushed together or broken masses.
- ❖ The air is smooth above these clouds but strong updrafts occur below.



## 2. Stratus (St)

- ❖ These clouds are also composed of water.
- ❖ Looks like for as these clouds resemble grayish white sheet covering the entire portion of the sky (cloud near the ground).
- ❖ Mainly seen in winter season and occasional drizzle occurs.



## 3. Nimbostratus (Ns)

- ❖ These clouds are composed of water or ice crystals.
- ❖ Looks thick dark, grey and uniform layer which reduces the day light effectively.
- ❖ Gives steady precipitation.
- ❖ Sometimes looks like irregular, broken and shapeless sheet like.



## **Stratocumulus**

Stratocumulus are low clouds that generally move faster than cumulus and are not as well defined in appearance (recall the techniques of observing clouds). They tend to spread more horizontally rather than vertically.

Depending on the weather conditions, stratocumulus can appear like cumulus since stratocumulus can develop from cumulus. They may also appear as large flat areas of low, grey cloud. Sometimes stratocumulus appear in the form of rolling patches of cloud aligned parallel to each other. Stratocumulus can also appear in the form of broken clouds or globules. The sun, moon and generally the sky can be observed through the breaks in broken stratocumulus clouds. Of course, this depends on how large the breaks are, how high the clouds rise and the angle of elevation of the breaks with respect to the observer. This generally applies to all clouds but is more notable with clouds in broken form.

Stratocumulus mostly develop in wind streams moving in the direction of the wind similar to the direction of the wind at the surface. The friction created by the earth causes turbulence in the form of eddies. With sufficient moisture, condensation will occur in the lower layers of the atmosphere visible as clouds. The amount of stratocumulus covering the sky depends on the amount of moisture concentrated at that level of the atmosphere. The speed that the cloud moves varies according to the wind

## **Stratus**

Stratus is defined as low cloud that appears fragmented and thin. It can also occur in the form of a layer or sheet. The sun, moon and generally the sky can usually be observed through stratus clouds, especially at a steep angle of elevation. Stratus lacks the vertical growth of cumulus and stratocumulus, and therefore lacks the contrast. This is more evident when observed as one layer as compared to patchy stratus. Being closest to the ground, stratus clouds normally move fairly rapidly in the direction of the wind depending of course on the wind speed.

Like stratocumulus, stratus develops under several conditions or weather situations. Stratus mostly develop under the influence of wind streams where moisture condenses in the lower layers of the atmosphere. Wind changes during the summer months often lead to the development of stratus as the wind evaporates moisture from the ocean and condensing as turbulence mixes the surface air with the cooler air above. In these conditions, stratus develop in patches and gradually may become widespread forming into stratocumulus.


## **Family D**

These clouds form due to vertical development i.e., due to convection. The mean low level is 0.5 and means upper level goes up to 16 kilometers.

In this family two sub-categories are present.

### **1. Cumulus (Cu)**

- ❖ These clouds are composed of water with white majestic appearance with flat base.
- ❖ Irregular dome shaped and looks like cauliflower with wool pack and dark appearance below due to shadow.
- ❖ These clouds usually develop into cumulo-nimbus clouds with flat base.



### **2. Cumulonimbus (Cb)**

- ❖ The upper levels of these clouds possess ice and water is present at the lower levels.
- ❖ These clouds have thunder head with towering anvil top and develop vertically.



- ❖ These clouds produce violent winds, thunder storms, hails and lightening, during summer.



### **Cumulus**

Cumulus are cauliflower-shaped low level clouds with dark bases and bright tops. When observing cumulus, you are actually observing the condensation process of rising thermals or air bubbles at a certain level in the atmosphere known as the condensation level.

The air rising above this level condenses and cloud is observed. Since the height of this level is fairly constant at any particular time, then the bases of cumulus are usually flat.

### **PRECIPITATION**

When cloud particles become too heavy to remain suspended in the air, they fall to the earth as precipitation. Precipitation occurs in a variety of forms; hail, rain, freezing rain, sleet or snow.

### **Rain**

Rain develops when growing cloud droplets become too heavy to remain in the cloud and as a result, fall toward the surface as rain. Rain can also begin as ice crystals that collect each other to form large snowflakes. As the falling snow passes through the freezing level into warmer air, the flakes melt and collapse into rain drops. Rain is precipitation of liquid water particles either in the form of drops having diameter greater than 0.5 mm or in the form of smaller widely scattered drops. When the precipitation process is very active, the lower air is

moist and the clouds are very deep, rainfall is in the form of heavy downpour. On occasions, falling raindrops completely evaporate before reaching the ground.

**Drizzle:** It is fairly uniform precipitation composed of fine drops of water having diameter less than 0.5 mm small and uniform size and seems to be floated in the air, it is referred as drizzle. If the drops in a drizzle completely evaporates before reaching the ground, the condition is referred to as 'mist'.

## **Hail**

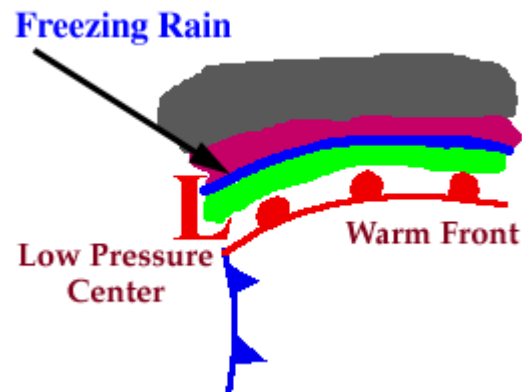
Hail is a large frozen raindrop produced by intense thunderstorms, where snow and rain can coexist in the central updraft. As the snowflakes fall, liquid water freezes onto them forming ice pellets that will continue to grow as more and more droplets are accumulated. Upon reaching the bottom of the cloud, some of the ice pellets are carried by the updraft back up to the top of the storm.

As the ice pellets once again fall through the cloud, another layer of ice is added and the hail stone grows even larger. Typically the stronger the updraft, the more times a hail stone repeats this cycle and consequently, the larger it grows. Once the hail stone becomes too heavy to be supported by the updraft, it falls out of the cloud toward the surface. The hail stone reaches the ground as ice since it is not in the warm air below the thunderstorm long enough to melt before reaching the ground.

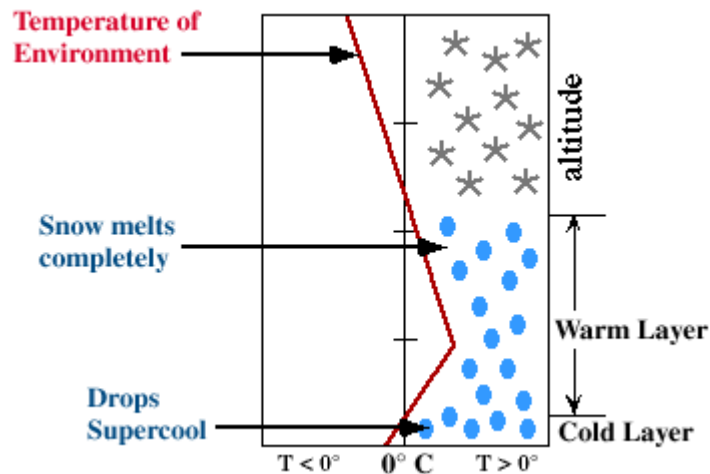
## **Freezing rain**

Supercooled droplets freezing on impact

Ice storms can be the most devastating of winter weather phenomena and are often the cause of automobile accidents, power outages and personal injury. Ice storms result from the accumulation of freezing rain, which is rain that becomes supercooled and freezes upon impact with cold surfaces. Freezing rain is most commonly found in a narrow band on the cold side of a warm front, where surface temperatures are at or just below freezing.



The diagram below shows a typical temperature profile for freezing rain with the red line indicating the atmosphere's temperature at any given altitude. The vertical line in the center of the diagram is the freezing line. Temperatures to the left of this line are below freezing, while temperatures to the right are above freezing.



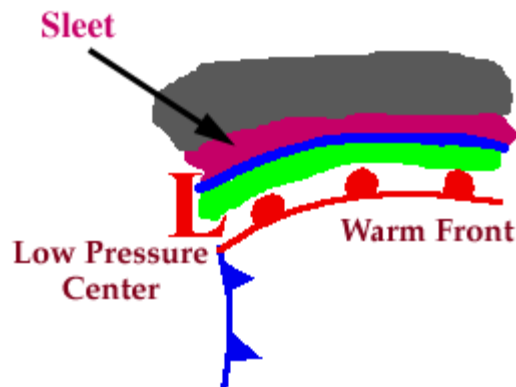
Freezing rain develops as falling snow encounters a layer of warm air deep enough for the snow to completely melt and become rain. As the rain continues to fall, it passes through a thin layer of cold air just above the surface and cools to a temperature below freezing. However, the drops themselves do not freeze, a phenomena called supercooling (or forming "supercooled drops"). When the supercooled drops strike the frozen ground (power lines, or tree branches), they instantly freeze, forming a thin film of ice, hence freezing rain.

## Snow

It is the precipitation of white and opaque grains of ice. Snow is the precipitation of solid water mainly in the form of branched hexagonal crystals of stars. In winter, when temperatures are below freezing in the whole atmosphere, the ice crystals falling from the Altostratus do not melt and reach the ground as snow.

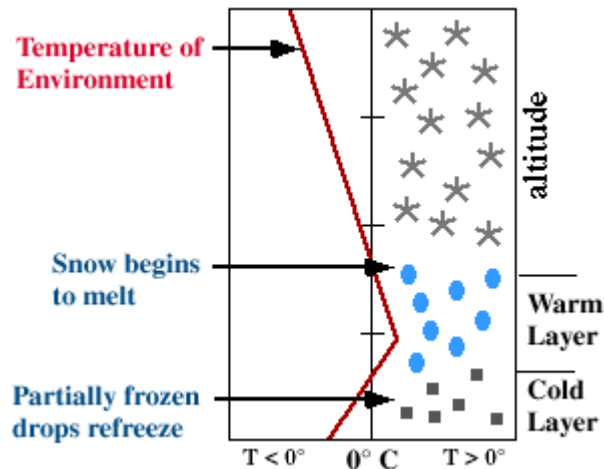
**Sleet** - frozen raindrops that bounce on impact with the ground

Progressing further ahead of the warm front, surface temperatures continue to decrease and the freezing rain eventually changes over to sleet. Areas of sleet are located on the colder side (typically north) of the freezing rain band.

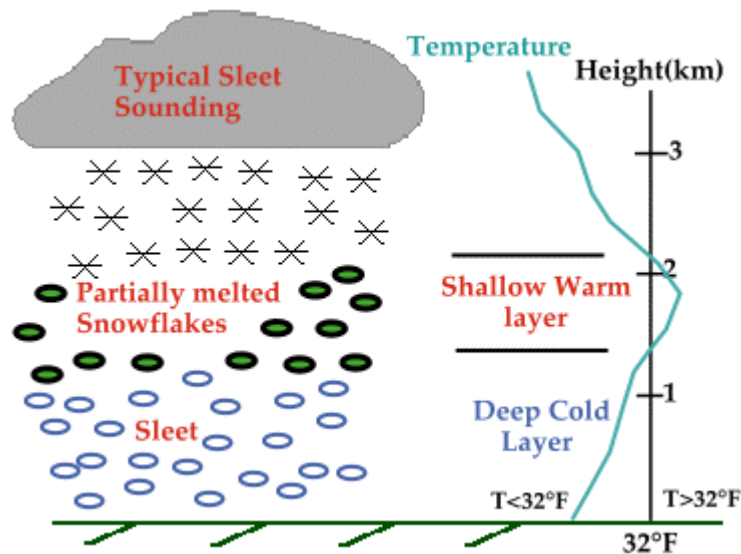


It refers to precipitation in the form of a mixture of rain and snow. It consists of small pellets of transparent ice, 5 mm or less in diameter. It refers to a frozen rain that forms when rain falling to the earth passing through a layer of cold air and freezes. This happens when temperature is very low. It is not commonly seen in India except high ranges, that too in winter, in extreme north and northeast India.

Sleet is less prevalent than freezing rain and is defined as frozen raindrops that bounce on impact with the ground or other objects. The diagram below shows a typical temperature profile for sleet with the red line indicating the atmosphere's temperature at any given altitude. The vertical line in the center of the diagram is the freezing line. Temperatures to the left of this line are below freezing, while temperatures to the right are above freezing.

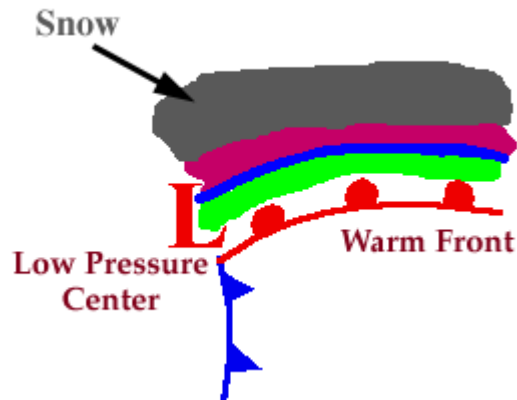


Sleet is more difficult to forecast than freezing rain because it develops under more specialized atmospheric conditions. It is very similar to freezing rain in that it causes surfaces to become very slick, but is different because its easily visible.

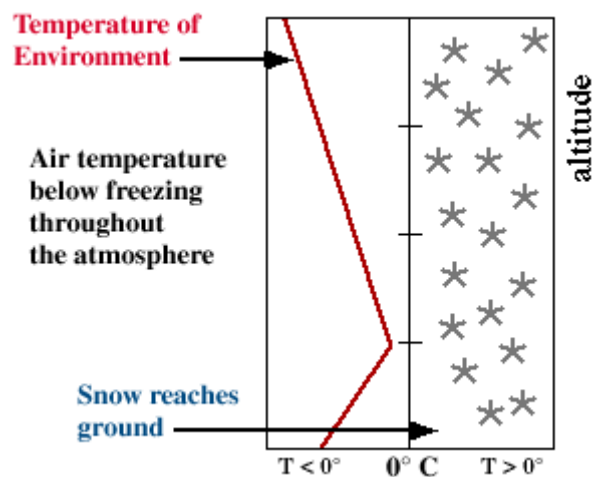


**Snow** - an aggregate of ice crystals

Progressing even further away from the warm front, surface temperatures continue to decrease and the sleet changes over to snow.



Snowflakes are simply aggregates of ice crystals that collect to each other as they fall toward the surface. The diagram below shows a typical temperature profile for snow with the red line indicating the atmosphere's temperature at any given altitude. The vertical line in the center of the diagram is the freezing line. Temperatures to the left of this line are below freezing, while temperatures to the right are above freezing.



Since the snowflakes do not pass through a layer of air warm enough to cause them to melt, they remain intact and reach the ground as snow.

## Hail

Precipitation of small pieces of ice with diameter ranging from 5 to 50 mm or something more is known as hail. Hailstorms are frequent in tropics. In India, the period from March to May

offers the ideal condition for hailstorms. It is the most dreaded and destructive form of precipitation produced in thunderstorms or cumulonimbus clouds.

### **Isohyets**

Isohyets are the lines connecting various locations, having an equal amount of precipitation.



**AgriInfoz.com**  
Agriculture knowledge hub...